MEASURED SECTIONS OF THE DAKOTA AND BURRO CANYON FORMATIONS NEAR BLANDING, UTAH

by Stefan Kirby

See plate 1 for section locations

Although this product represents the work of professional scientists, the Utah Department of Natural Resources, Utah Geological Survey, makes no warranty, expressed or implied, regarding its suitability for a particular use. The Utah Department of Natural Resources, Utah Geological Survey, shall not be liable under any circumstances for any direct, indirect, special, incidental, or consequential damages with respect to claims by users of this product.

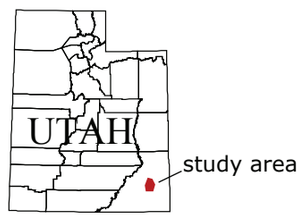

Blanding Measured Section 1



Blanding Measured Section 2

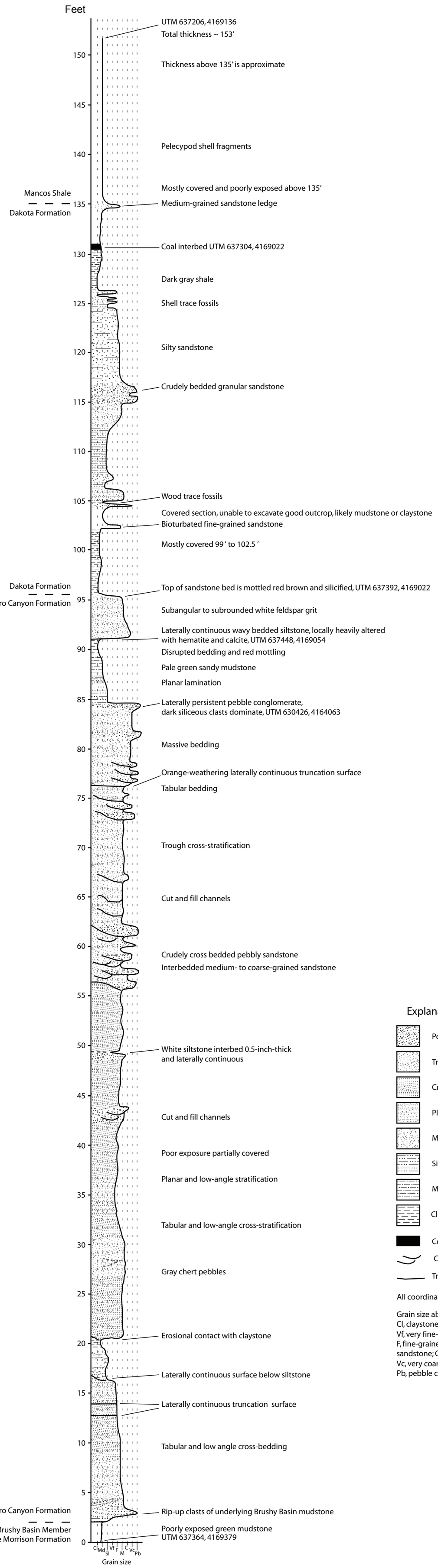

Explanation

- Pebble conglomerate
- Trough cross-bedded sandstone
- Cross-stratified sandstone
- Planar-bedded sandstone
- Massively bedded sandstone
- Siltstone
- Mudstone
- Claystone or shale
- Coal
- Cut and fill channel structures
- Truncation surface

All coordinates are in NAD 27 UTM zone 12

Grain size abbreviations:
Cl, claystone; Md, mudstone; Sl, siltstone;
Vf, very fine-grained sandstone;
F, fine-grained sandstone; M, medium-grained sandstone; C, coarse-grained sandstone;
Vc, very coarse-grained sandstone;
Pb, pebble conglomerate